



What We've Heard from the Community

- **Follow RTP Guiding Principles**
 - Safe & healthy communities
 - Economic development & diversification
 - Sustainability
 - Increased travel choices





Plan Development Process

- **Monthly Working Groups**
 - Stakeholder agencies
 - Community volunteers
- **Community Workshops**
 - Guiding principles & goals
 - Alternatives development
 - Evaluate alternatives
- **Roundtable discussions**
 - Senior & ADA issues
 - Youth issues
 - Freight & Logistics
 - Complete Streets
- **Stakeholder presentations**
- **Digital Outreach & Media**





Annual Programs

- **ADA Accessibility Upgrades**
- **Bicycle & Pedestrian Improvements**
- **Preventive Maintenance Program**
- **ITS/Traffic Signal Upgrades**

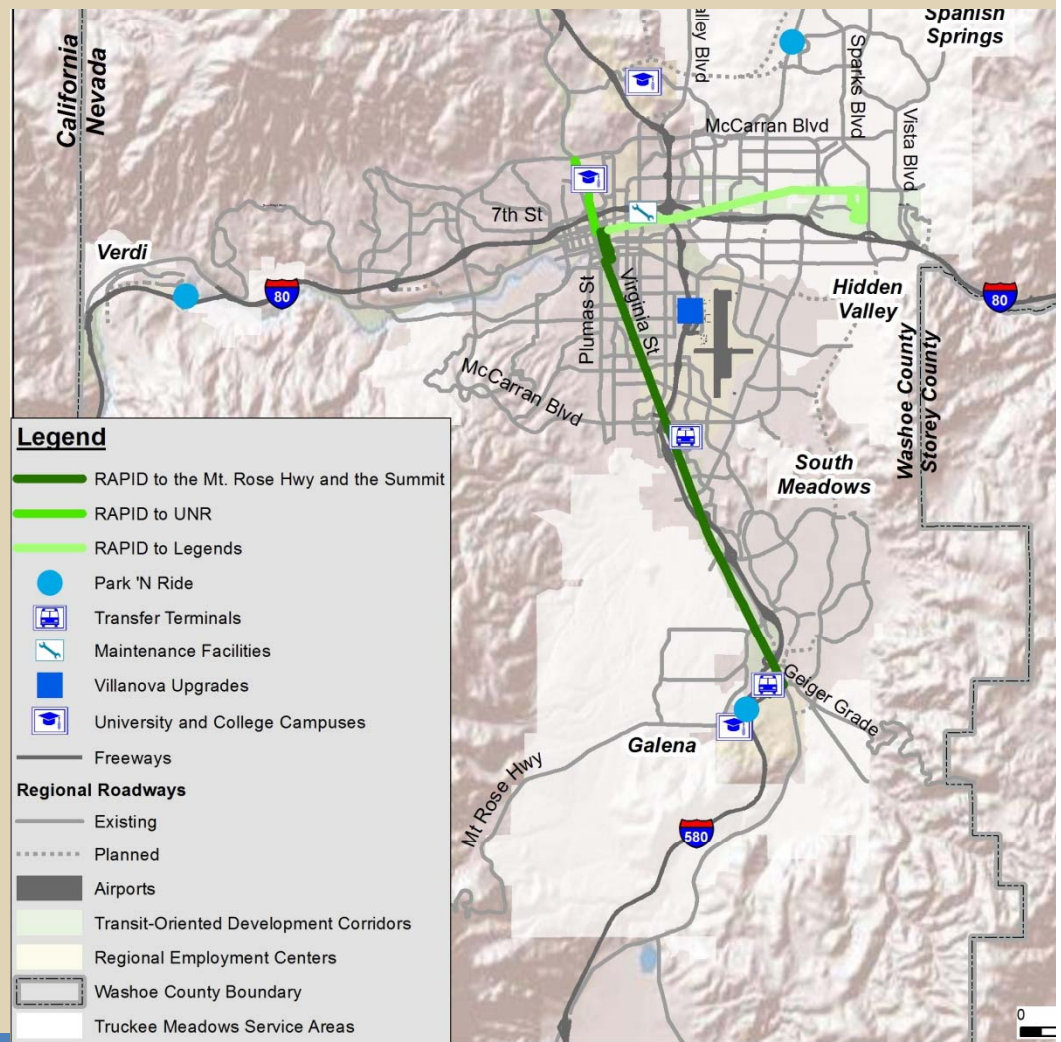




Transit Vision

Expand RAPID

- UNR, Legends, Summit

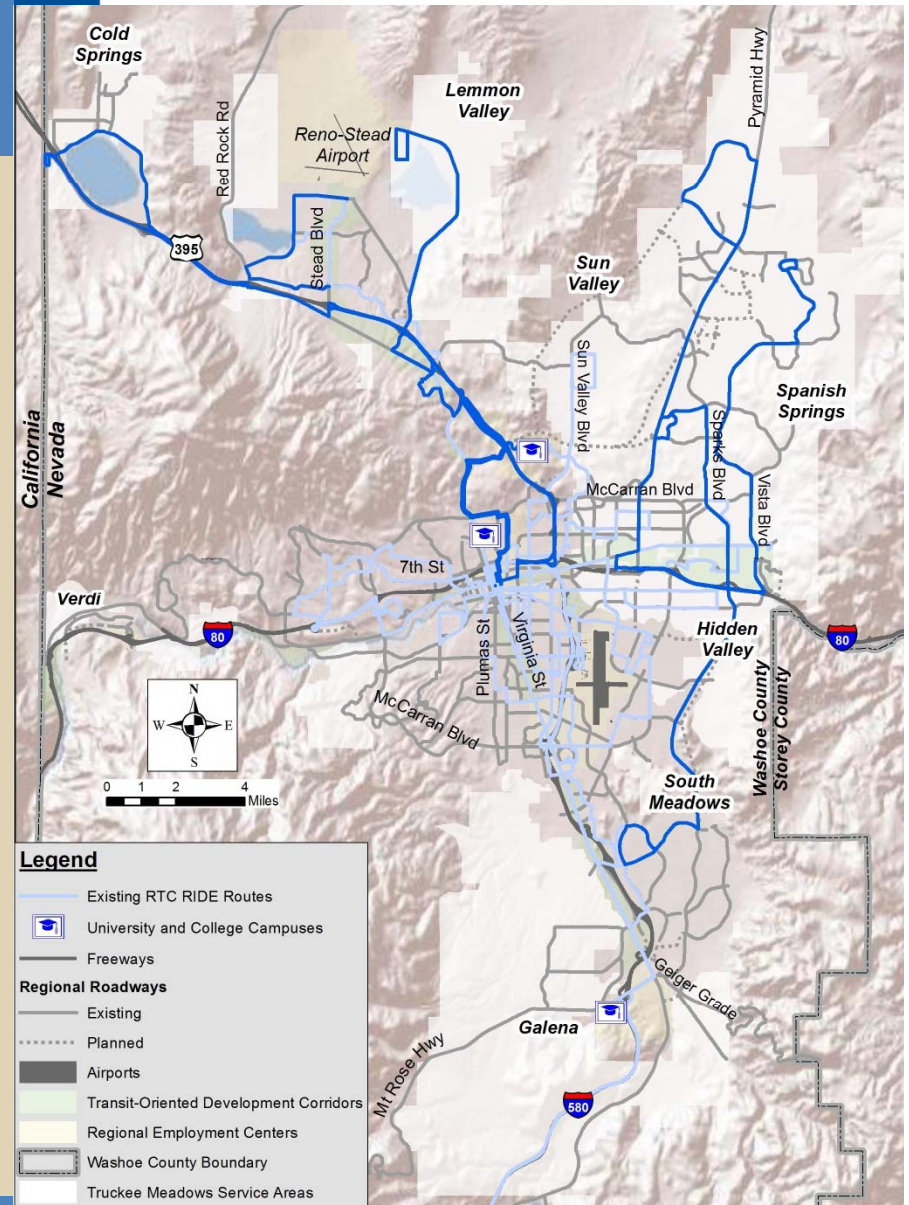




Transit Vision

Expand RIDE

- Galleria, Pyramid Hwy, SEC Express, Stead

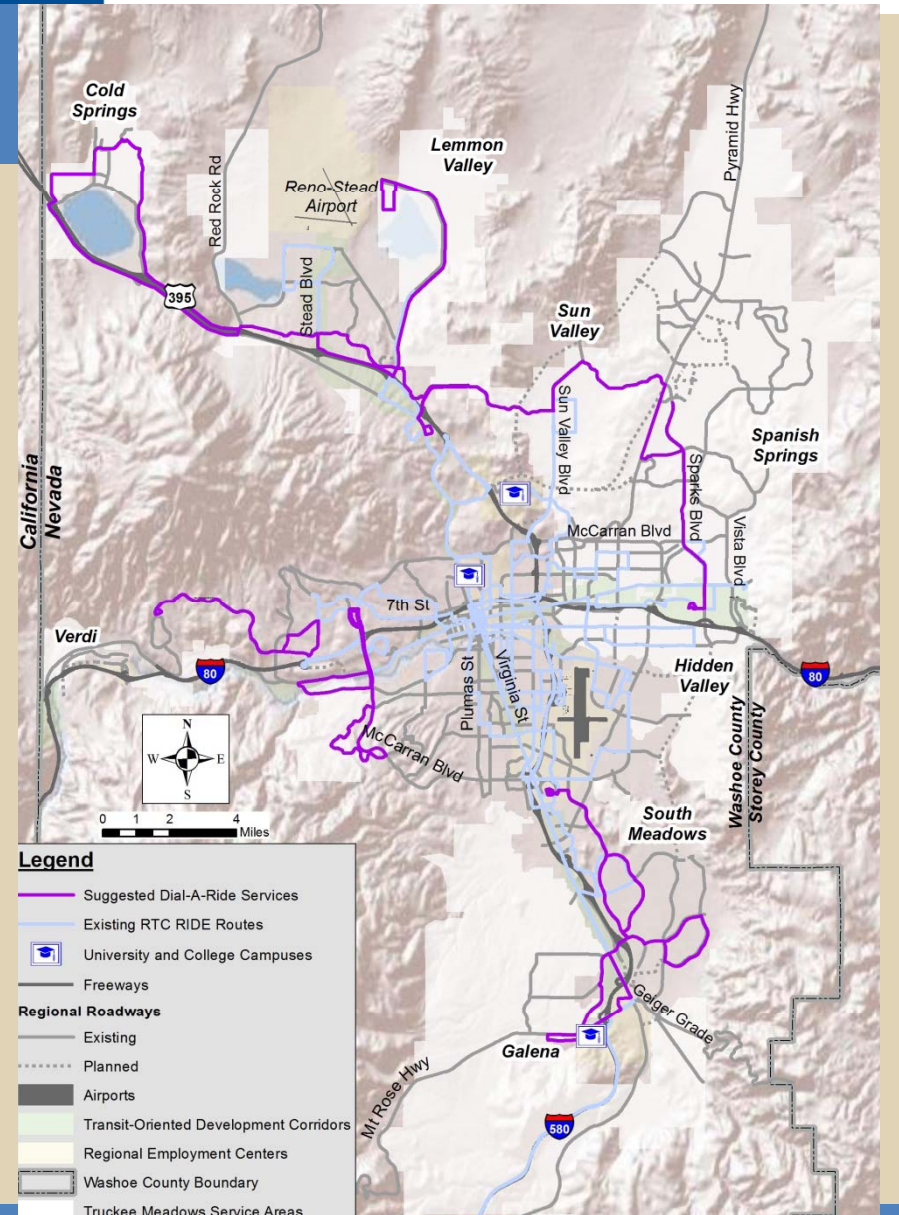
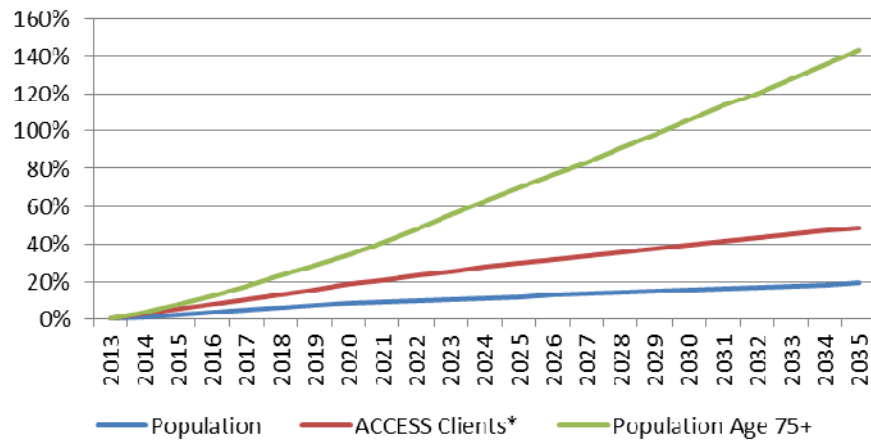




Transit Vision

New Service Targeted to Seniors (Dial-A-Ride)

Change in Population within Existing ADA Area





Fiscally Constrained Transit Plan

- Maintain existing service
- 2013 service changes
 - Extend RAPID to UNR
 - Summer weekend service to Lake Tahoe (demonstration project)
 - Service to Galleria under study for 2013



Roadway Improvements

- Livability Projects



4th Street/Prater Way



Oddie Blvd



Mill Street



Roadway Improvements

- Regional Connectivity Projects



SouthEast Connector



Pyramid/US 395
Connector



Pyramid/McCarran
Intersection



I-80



Available Online

- www.YourWashoeRTP.com

The screenshot shows a web browser window displaying the survey page. The page header includes the date "NOVEMBER 15, 2012" and the title "2035 Regional Transportation Plan" with the RTC logo. A navigation menu contains links for Home, Meeting Materials, Public Outreach, Surveys, Smartphone Apps, RTC Projects, and About RTC. The breadcrumb trail reads "YOU ARE HERE: HOME / SURVEYS / RTC DRAFT ROADWAY IMPROVEMENTS 2012-2016 (5 YEAR PLAN)". The main heading is "RTC DRAFT Roadway Improvements 2012-2016 (5 Year Plan)". The survey instructions state: "1. Please choose 3 projects from the list below that you believe are the top 3 priorities for the Five Year Plan. Please use [these maps and supporting documents](#) to supplement your decision. (Choices below are in the following format: Segment (Limits) - Estimated Cost in 2012 US Dollars)". The list of projects includes:

- 1) Traffic Signals/ITS Operations (Systemwide operations improvements) - \$50,000,000
- 2) Preventative Maintenance (Systemwide preventative maintenance) - \$93,500,000
- 3) ADA, pedestrian, & bicycle facility improvements (Spot improvements throughout the regional network) - \$5,000,000
- 4) Sutro Street (4th to McCarran multimodal improvements) - \$1,700,000
- 5) Plumb Lane (McCarran to Ferris multimodal improvements) - \$6,000,000
- 6) Southeast Connector (South Meadows Parkway to Greg Street New 6 lane road) - \$211,600,000
- 7) SE McCarran Phase 2 (Mira Loma to Greg widening) - \$15,000,000
- 8) McCarran/Pyramid Intersection (Intersection improvements) - \$66,000,000

Investment in Quality of Life

- **Transportation promotes livability & economic development**
 - Providing regional connections & neighborhood amenities
 - Providing transportation options
 - Improving safety & aesthetics
 - Saving households money through lower insurance & fuel costs





Next Steps

- **Additional community feedback**
 - **Public comment period**
 - Feb 22-March 15
 - **Present revised plan to RTC Board**
 - **Submit to FHWA/FTA for approval**
- **Community Open House:**
3/14/2013 at 4:30 pm (Nevada Discovery Museum)
 - **Public Hearing:**
3/15/2013 9 am
RTC Boardroom

